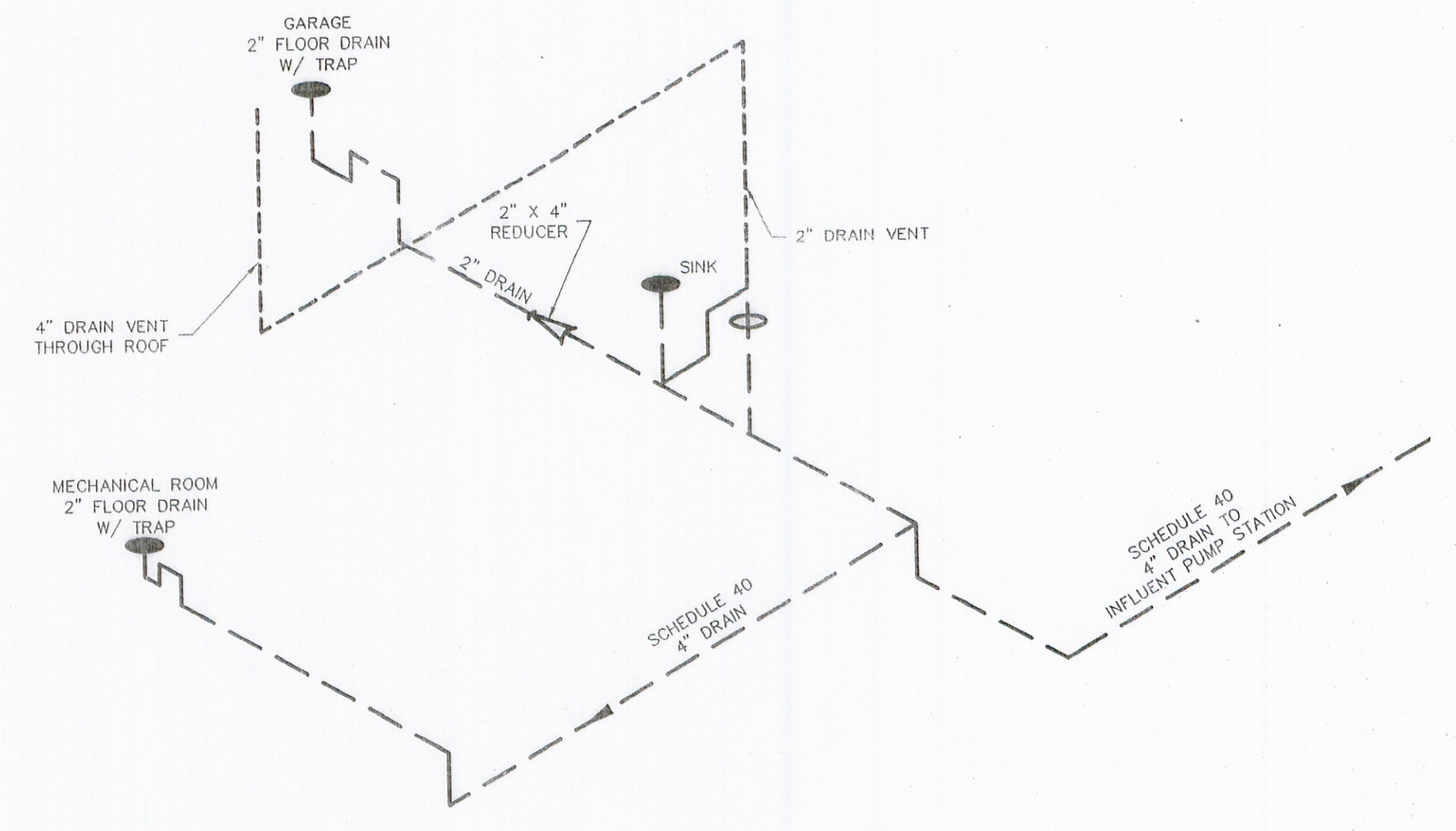
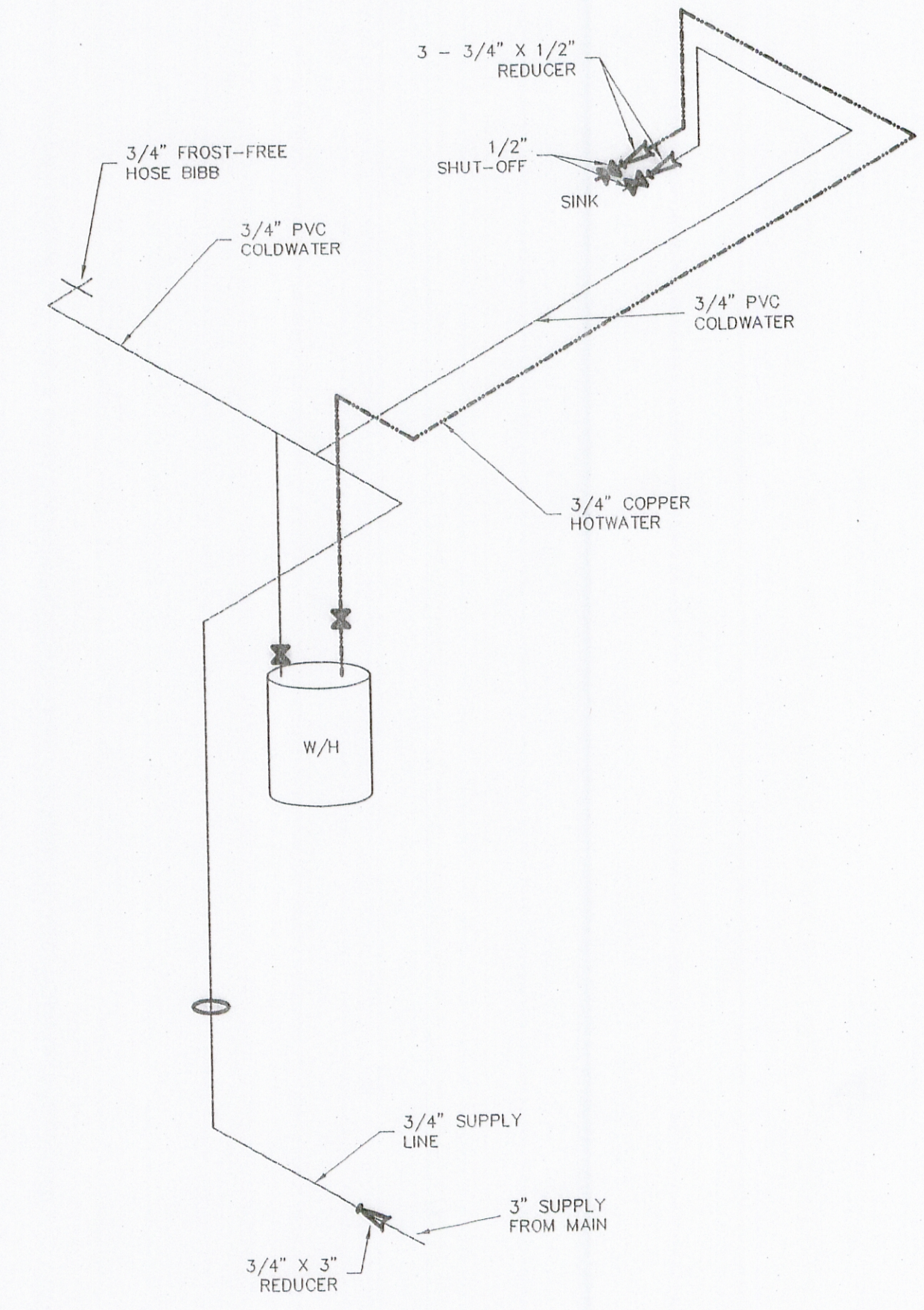



PLUMBING PLAN
SCALE: 1/4" = 1'



DRAIN & VENT DIAGRAM
SCALE: N.T.S.



COLD & HOT WATER SERVICE DIAGRAM
SCALE: N.T.S.



Revisions:

Columbia
2415 Carter Lane, Suite 105
Columbia, MO 65201
(P) 573-441-0806

Popular Bluff Main Office
1000 E. 11th St.
Popular Bluff, MO 63901
(P) 573-686-0806
www.schultzengineering.com



Schultz Engineering Services, Inc.
Civil Engineering - Land Surveying - Materials Testing

Lake of the Ozarks
4821 Hwy 54, Suite 203
Osage Beach, MO 65065
(P) 573-502-4606

CAMELOT ESTATES SEWER
DISTRICT OF CAMDEN COUNTY

CAMDEN COUNTY, MISSOURI

PLUMBING
PLAN

05-24-2005
Designed by: RCS
Checked by: RCS
Project #: 210367
Surveyed by: AJA
Field Book:
Drawn by: AJA
Land Desktop
File: 210367-CAMELOT/DETAILS

SHEET: